
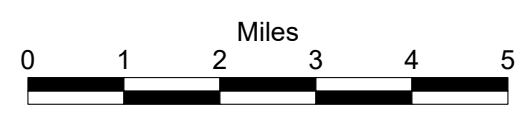


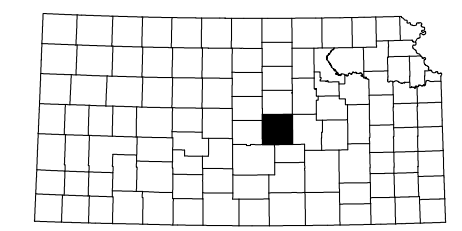
- HIGHWAY MARKERS**
- Interstate Numbered Highway
  - Kansas Turnpike Authority
  - U.S. Numbered Highway
  - State Numbered Highway
- HIGHWAY CLASSIFICATIONS**
- Interstate
  - Kansas Turnpike (KTA)
  - U.S. or State Route - Controlled Access
  - U.S. Route - Divided
  - U.S. Route - Undivided
  - State Route - Divided
  - State Route - Undivided
- ROAD CLASSIFICATIONS**
- Major Collector - Paved
  - Major Collector - Unpaved
  - Minor Collector - Paved
  - Minor Collector - Unpaved
  - Local - Paved
  - Local - Stone or Gravel
  - Local - Soil
  - Major Urban Street
- ROAD SYSTEM DESIGNATION**
- End of Designated System
  - Points Between Which Distances are Measured
  - County Road System
  - Major Collector
  - Minor Collector
- DRAINAGE**
- Major River
  - Lake, Reservoir, or Pond (with Dam)
  - River or Major Drainage
  - Minor Drainage
- BOUNDARIES**
- State Boundary
  - County Boundary
  - Military Fort Boundary
  - Indian Reservation
  - Section Line
  - Park or Wildlife Area
  - Incorporated City Limit (Population)
  - Urban Boundary
- CITIES OR TOWNS**
- State Capitol
  - County Seat
  - Populated Place
  - Locale
- AIRWAYS AND AIRPORTS**
- Commercial
  - Regional
  - Business
  - Community
  - Basic
- MAP SYMBOLS**
- Roundabout
  - Interchange
  - Bridge - Open to Traffic
  - Bridge - Closed to Traffic
  - Railroad
  - Natural or Concrete Ford (Historic Locations)
  - Rail Trail
  - Levee or Dike



GENERAL HIGHWAY MAP  
**MCPHERSON COUNTY**  
 KANSAS  
 PREPARED BY THE  
 KANSAS DEPARTMENT OF TRANSPORTATION  
 BUREAU OF TRANSPORTATION PLANNING  
 IN COOPERATION WITH THE  
 U.S. DEPARTMENT OF TRANSPORTATION  
 FEDERAL HIGHWAY ADMINISTRATION



DECEMBER 2023



Kansas Regional Coordinate System (KRCS)  
 KRCS 07 Salina NAD 1983 2011 TM US Feet



KDOT makes no warranties, guarantees, or representations for the accuracy of this information and assumes no liability for errors or omissions.