




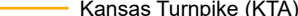


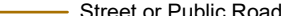





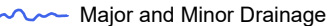





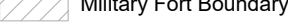
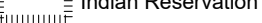


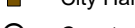
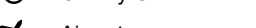




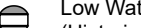




HIGHWAY MARKERS
 Interstate Numbered Highway
 Kansas Turnpike Authority
 U.S. Numbered Highway
 State Numbered Highway

HIGHWAY CLASSIFICATIONS AND OTHER ROADS
 Interstate
 Kansas Turnpike (KTA)
 U.S. Highway
 State Highway
 Street or Public Road
 Bike Trail
 Railroad

HYDROGRAPHY
 Sewage Disposal Ponds
 Major River
 Lake, Reservoir, or Pond
 Major and Minor Drainage

BOUNDARIES
 County Boundary
 State Boundary
 Section Line
 City Park
 Incorporated City Limit
 Military Fort Boundary
 Indian Reservation

MAP SYMBOLS
 School
 Hospital
 City Hall
 County Court House
 Airport
 Roundabout
 Post Office
 KDOT Office
 Museum
 Low Water Crossing (Historic Location)
 Bridge

CITY OF
PROTECTION
COMANCHE COUNTY, KANSAS

PREPARED BY THE
KANSAS DEPARTMENT OF TRANSPORTATION
BUREAU OF TRANSPORTATION PLANNING
IN COOPERATION WITH THE
U.S. DEPARTMENT OF TRANSPORTATION
FEDERAL HIGHWAY ADMINISTRATION

March 2023

Population: 503

KANSAS POPULATION
as certified to the Secretary of State
by the Division of the Budget
on July 1st, 2022

Kansas Regional Coordinate System (KRCS)
KRCS 15 Larned NAD 1983 2011 TM US Feet

KDOT makes no warranties, guarantees, or representations for accuracy
of this information and assumes no liability for errors or omissions.

PROTECTION #463