





HIGHWAY MARKERS


 Interstate Numbered Highway

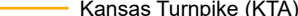
 Kansas Turnpike Authority


 U.S. Numbered Highway


 State Numbered Highway

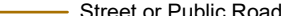
HIGHWAY CLASSIFICATIONS AND OTHER ROADS


 Interstate


 Kansas Turnpike (KTA)

 U.S. Highway


 State Highway


 Street or Public Road


 Bike Trail

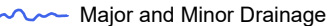
 Railroad

HYDROGRAPHY


 Sewage Disposal Ponds


 Major River


 Lake, Reservoir, or Pond


 Major and Minor Drainage


BOUNDARIES

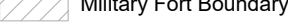
 County Boundary

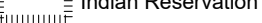
 State Boundary

 Section Line


 City Park


 Incorporated City Limit

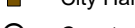
 Military Fort Boundary

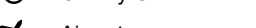
 Indian Reservation


MAP SYMBOLS


 School


 Hospital


 City Hall

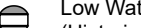
 County Court House


 Airport


 Roundabout

 Post Office

 KDOT Office

 Museum

 Low Water Crossing (Historic Location)

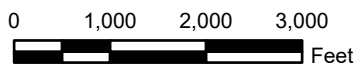
 Bridge

CITY OF

MAPLE HILL

WABAUNSEE COUNTY, KANSAS

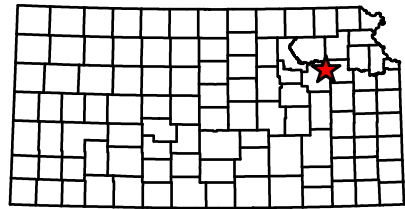
PREPARED BY THE
KANSAS DEPARTMENT OF TRANSPORTATION
BUREAU OF TRANSPORTATION PLANNING
IN COOPERATION WITH THE
U.S. DEPARTMENT OF TRANSPORTATION
FEDERAL HIGHWAY ADMINISTRATION



March 2023

Population: 646

KANSAS POPULATION
as certified to the Secretary of State
by the Division of the Budget
on July 1st, 2022



Kansas Regional Coordinate System (KRCS)
KRCS 08 Manhattan NAD 1983 2011 LCC US Feet



KDOT makes no warranties, guarantees, or representations for accuracy of this information and assumes no liability for errors or omissions.

